

PERICOLOSITA'-FATTIBILITA'

Figura 7 - Carta Pericolosità Geologica P.S. 1:10.000



Figura 8 - Carta Pericolosità Idraulica P.S. 1:10.000

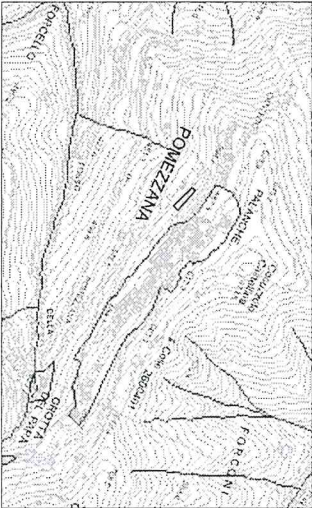


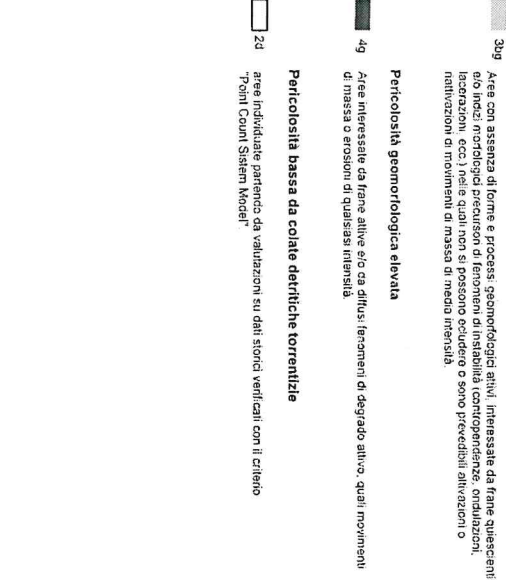
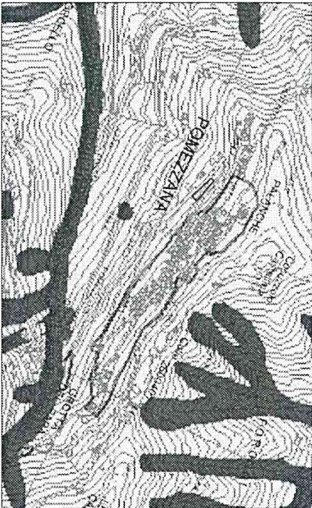


Figura 9 - Carta Pericolosità Sismica P.S. 1:10.000



SPECCHETTO RIASSUNTIVO - POMEZZANA			
PERICOLOSITA' GEOLOGICA	PAI	PS 2006	RU 2010
	P.F.E	3bg	-
PERICOLOSITA' IDRAULICA	PAI	PS 2006	RU 2010
	-	1i	-
PERICOLOSITA' SISMICA	PS 2006	RU 2010	VULNERABILITA' IDROGEOLOGICA
	3i	-	1A - ALTA
SINTESI			
PERICOLOSITA' GEOLOGICA	IDRAULICA	SISMICA	
	G.3	I.1	S.3
FATTIBILITA' GEOLOGICA	IDRAULICA	SISMICA	
	F.3	F.1	F.3